

**HOW TO USE THIS MAP**

The Rhode Island Public Transit Authority (RIPTA) welcomes you on board our buses and trolleys. Hop on and enjoy the ride!

This system map is designed to help you identify which areas of Rhode Island are served by RIPTA buses. The map also shows some key points of interest and landmarks to help you get oriented. The map is broken into several views: Close-ups of Newport, Providence and Kennedy Plaza; a greater metropolitan area map showing Providence, Warwick, Pawtucket and surrounding areas; and on the other side, a statewide map.

We serve almost every community in the state and using the key, you will see that we have high frequency options in and around the capital city of Providence. You can use the map to help you plan a trip, or you can try our easy-to-use trip planner on RIPTA.com. Our website also has schedules for each individual route and a description of RIPTA's family of services.

Below are details about some of our special programs highlighted in the legend and on the map:

**R-Line:** RIPTA's rapid bus line. It offers high frequency service, running every 10 minutes during the day and every 20 minutes at night, with limited stops for faster trips.

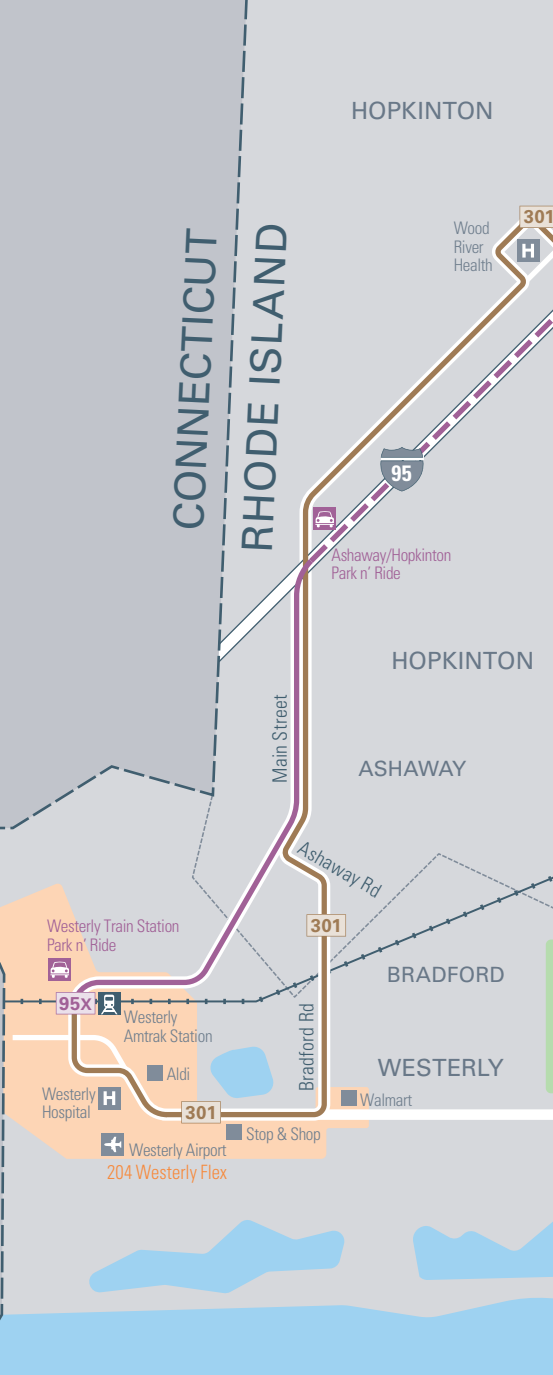
**Park-n-Ride:** Strategically located parking lots that are free of charge to anyone who parks a vehicle and commutes by transit or carpool. (See insert for detailed locations)

**FlexService:** Flex Zones represent a suburban or rural area that has little or no fixed-route bus service. Flex service offers passengers the option of reserving a ride by calling ahead, catching the Flex Vehicle at one of its regularly scheduled Flex Stops, or requesting a stop anywhere within the FlexZone (see map). Call the FlexLine at 401-781-9400 to schedule 24 hours in advance.

**See Frequency Chart for more detailed information**

- Rapid Bus**
  - R High frequency. Service every 10 minutes on weekdays. Limited stops.
- Key Corridor**
  - 31 High frequency. Every 20 minutes or less on weekdays.
  - 20 Less frequent service. Route variations.
- Local Bus**
  - 17, 19 Multiple routes operate together to offer high frequency. Every 20 minutes or less on weekdays.
  - 17 All day service on weekdays and on some nights and weekends.
  - 43 Limited hours of service.
  - 49 Highway operation. No Stops.
- Regional & Express**
  - 60 Long distance. High frequency. Every 30 minutes or less on weekdays.
  - 60 Long distance. All day service.
  - 61X Long distance. Limited hours of service. Limited stops.
  - 61 Long distance. Highway operation. No stops.
- FlexZone**
  - 231 Flex Board at a FlexStop without a reservation and go anywhere within the FlexZone. Call 24 hours in advance to schedule a trip from a non-FlexStop.
- Rural Ride**
  - 301 Travel between bus stops on the route without a reservation. Call 24 hours in advance for a custom pickup or drop off within 3/4 mile of a bus stop. Friday service only.

- CONNECTING CARRIERS**
- Peter Pan**  
peterpanbus.com • 1-800-343-9999
- GATRA**  
gatra.org • 800-483-2500
- Southeast Area Transit District (SEAT)**  
seatbus.com • 800-696-9371



**RIPTA CASH FARES\***

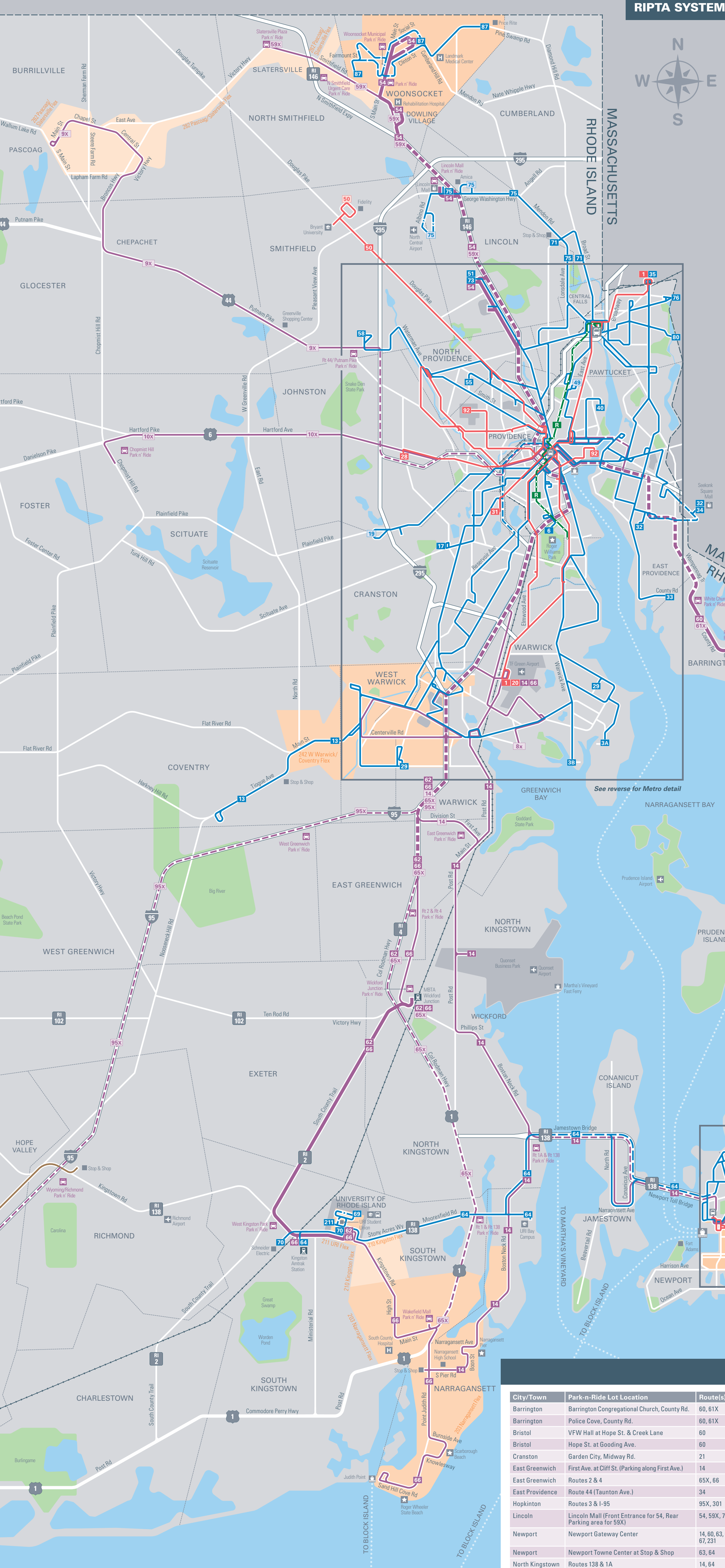
Buses & Trolleys single ride	\$2.00
Transfer	\$1.00
1 day pass	\$6.00
For unlimited travel until 2am next day	
7 day pass	\$25.00
10 ride pass	\$20.00
Monthly pass	\$70.00
Ride/Paratransit	\$4.00

\*Subject to change

**GET CONNECTED**

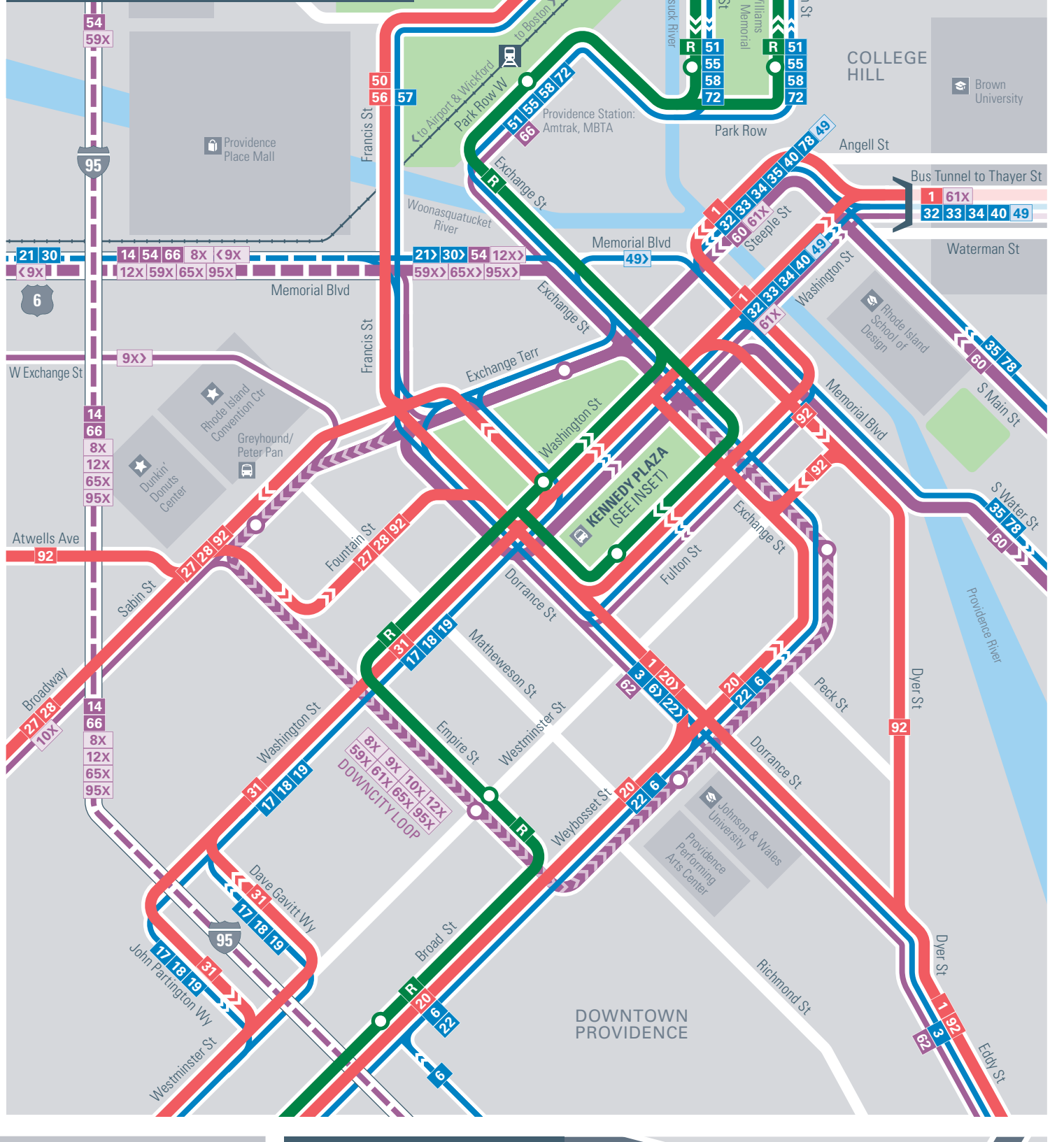
- Like Us on Facebook  
facebook.com/RideRIPTA
- Follow Us on Twitter  
Twitter.com/RIPTA\_RI
- CustomerRelations@RIPTA.com
- RIPTA.com
- 401.781.9400

RIPTA is fully compliant with the requirements of the Americans with Disabilities Act (ADA)



**RIPTA SYSTEM**

**DOWNTOWN PROVIDENCE**



**KENNEDY PLAZA**



Locations	Rt #	Locations	Rt #	Locations	Rt #
Airport	1, 14, 20	Newport	60, 14	Thayer/Brown I	HOPE, 32, 33, 34, 48, 49
Armory Dist.	17, 18, 19, 31	Olneyville	17, 19, 27, 28	Train Station	R-MAIN, 50, 51, 55, 56, 57, 58, 72
Broadway	27, 29	Pawtucket	R-MAIN, 72	Twin River	51, 54
East Providence	32, 33, 34, 35, 36, 37	RI Hospital	1	Warwick Mall	21, 22, 30
Federal Hill	21, 28, 29, W, 10X	State House / Capitol Hill	50, 56, 57	Wayland	32, 33, 34, 40, 42, 6
Jewelry Dist.	1, 3, 32, E				

**NEWPORT**



**PARK-N-RIDES**

City/Town	Park-n-Ride Lot Location	Route(s)	City/Town	Park-n-Ride Lot Location	Route(s)	City/Town	Park-n-Ride Lot Location	Route(s)
Barrington	Barrington Congregational Church, County Rd.	60, 61X	North Kingstown	Wickford Junction, Ten Rod Rd.	65X, 66	Smithfield	Route 44 & Commerce Way (Behind Rite Aid)	9X
Barrington	Police Cove, County Rd.	60, 61X	North Smithfield	Branch Village, North Smithfield Urgent Care upper lot	59X, 282	South Kingstown	Routes 1 & 138 At Tower Hill	65X
Bristol	VFW Hall at Hope St. & Creek Lane	60	North Smithfield	Slatersville Plaza at Routes 146A & 102	59X, 282	South Kingstown	Wakefield Mall (Old Tower Hill Rd.)	64, 65X, 66, 203
Bristol	Hope St. at Gooding Ave.	60	Pawtucket	Grace & Pine Sts.	1	South Kingstown	West Kingston Park at Route 138	66
Cranston	Garden City, Midway Rd.	21	Pawtucket	George & Grace Sts.	1	Tiverton	Frank Rd. & Route 24	61X
East Greenwich	First Ave. at Cliff St. (Parking along First Ave.)	14	Providence	Boyd's Lane & Route 24	60, 61X	Warren	Franklin St. Near Main St. at East Bay Bike	60 61X
East Greenwich	Routes 2 & 4	65X, 66	Providence	Charles St. at Route 146 opposite Home Depot	51, 56, 72	Warwick	Routes 117 & I-95	123, 242
East Providence	Routes 3 & I-95	95X, 301	Providence	North Main St. at North Burial Ground (On Street Parking)	R-Line	Warwick	Main Ave. & Jefferson Blvd. at Greenwood Community Church	8X
Lincoln	Lincoln Mall Front Entrance for 54, Rear Parking area for 58X	54, 59X, 75	Providence	Chalkstone Ave. at Sisson St.	56	Westerly	Westerly Railroad Station, Railroad Ave.	95X, 204, 301
Newport	Newport Gateway Center	14, 60, 63, 64, 67, 231	North Providence	Smith St. at Fruit Hill Ave.	57	West Greenwich	New London Turnpike & I-95 (Exit 7)	95X
Newport	Newport Gateway Center	63, 64	Richmond	Routes 138 & I-95	95X	Woonsocket	Route 146A & Park Ave., Park Square	54, 59X
North Kingstown	Routes 138 & I-95	14, 64	Scituate	Chopmist Hill Fire Station	10X	Woonsocket	Main St. Municipal Lots	54, 87, 281

**POPULAR DESTINATIONS**

Major Transfers	Location	City	Routes
Newport Gateway	America's Cup Ave at Memorable St	Newport	14, 60, 63, 64, 67, 231
Kennedy Plaza	Dorrance St at Washington St	Providence	1, 3, 8, 9X, 10X, R-Line, 12X, 14, 17, 18, 19, 20, 21, 22, 27, 28, 30, 31, 32, 33, 34, 35, 40, 49, 50, 51, 54, 55, 56, 57, 58, 59X, 60, 61X, 62, 65X, 66, 72, 78, 92, 95X
Warwick Mall	Warwick Mall Road Opp. Theaters	Warwick	13, 21, 22, 29, 30, 62, 242
URI	Lower College Rd at Student Union	South Kingstown	62, 64, 66, 210, 71
Pawtucket Transfer Center	Roosevelt Ave at Main St	Pawtucket	1, R-Line, 71, 72, 73, 75, 76, 78, 80
Olneyville Square	Westminster St at Broadway	Providence	17, 19, 27, 28
Wampanoag Plaza	Pawtucket Ave at Taunton Ave	East Providence	33, 34, 78

Major Destinations	City/Town	Route(s)
Brown University	Providence	1, 32, 33, 34, 40, 49
Bryant University	Smithfield	50
CCRI-Lincoln	Lincoln	51, 54, 73
CCRI-Newport	Newport	63, 64
CCRI-Providence	Providence	6
CCRI-Warwick	Warwick	21, 23, 62, 66
Nursing Education Center	Providence	1, 3, 58, 62, 92
Johnson & Wales University	Providence	1, 3, 6, 20, 22
Providence College	Providence	55, 57
Rhode Island College	Providence	92
Rhode Island School of Design	Providence	1, 32, 33, 34, 35, 40, 49, 78
Roger Williams University	Bristol	60, 61X
Salve Regina University	Newport	67
University of Rhode Island	South Kingstown	62, 64, 66

Major Destinations	City/Town	Route(s)
RI DMV	Cranston	21
State House	Providence	50, 56, 57

RIPTA is fully compliant with the requirements of the Americans with Disabilities Act (ADA)

**HEALTHCARE**

Major Destinations	City/Town	Route(s)
Butler Hospital	Providence	40
Hasbro Childrens Hospital	Providence	1, 3
Kent Hospital	Warwick	29
Miriam Hospital	Providence	1, R-Line, 49
Newport Hospital	Newport	60, 63
Our Lady of Fatima Hospital	North Providence	55
RI Hospital	Providence	1, 3, 58
VA Hospital	Providence	56
Women & Infants Hospital	Providence	1, 3, 6

**RECREATION**

Major Destinations	City/Town	Route(s)
Dunkin Donuts Center	Providence	27, 28, 92
Mansions/Cliff Walk	Newport	67
McCoy Stadium	Pawtucket	80
Narragansett Beaches	Narragansett	14, 66
Newport Grand Casino	Newport	63
RI Convention Center	Providence	27, 28, 92
Roger Williams Zoo	Providence	6
Stater Mill	Providence	1, R-Line, 71, 72, 73, 75, 76, 78, 80
Twin River Casino	Lincoln	51, 54, 73

**SHOPPING**

Major Destinations	City/Town	Route(s)
Brewery Parkade	Cranston	31
Garden City	Cranston	21
Lincoln Mall	Lincoln	54, 59X, 75
Providence Place Mall	Providence	50, 56, 57
Rhode Island Mall	Warwick	21, 29
Seekonk Square Mall	Seekonk	32, 34
Wampanoag Plaza	East Providence	33, 34, 78
Warwick Mall	Warwick	13, 21, 22, 29, 30

**TRANSPORT**

Major Destinations	City/Town	Route(s)
Galilee Ferry Dock	Narragansett	66
Providence Train Station	South Kingstown	64, 66
Providence Train Station	Providence	R-Line, 50, 51, 55, 56, 57, 58, 72
T.F. Green Airport	Warwick	1, 8X, 14, 20, 66
Wickford Jet Train Station	North Kingstown	62, 65X, 66

**BUS FREQUENCY**

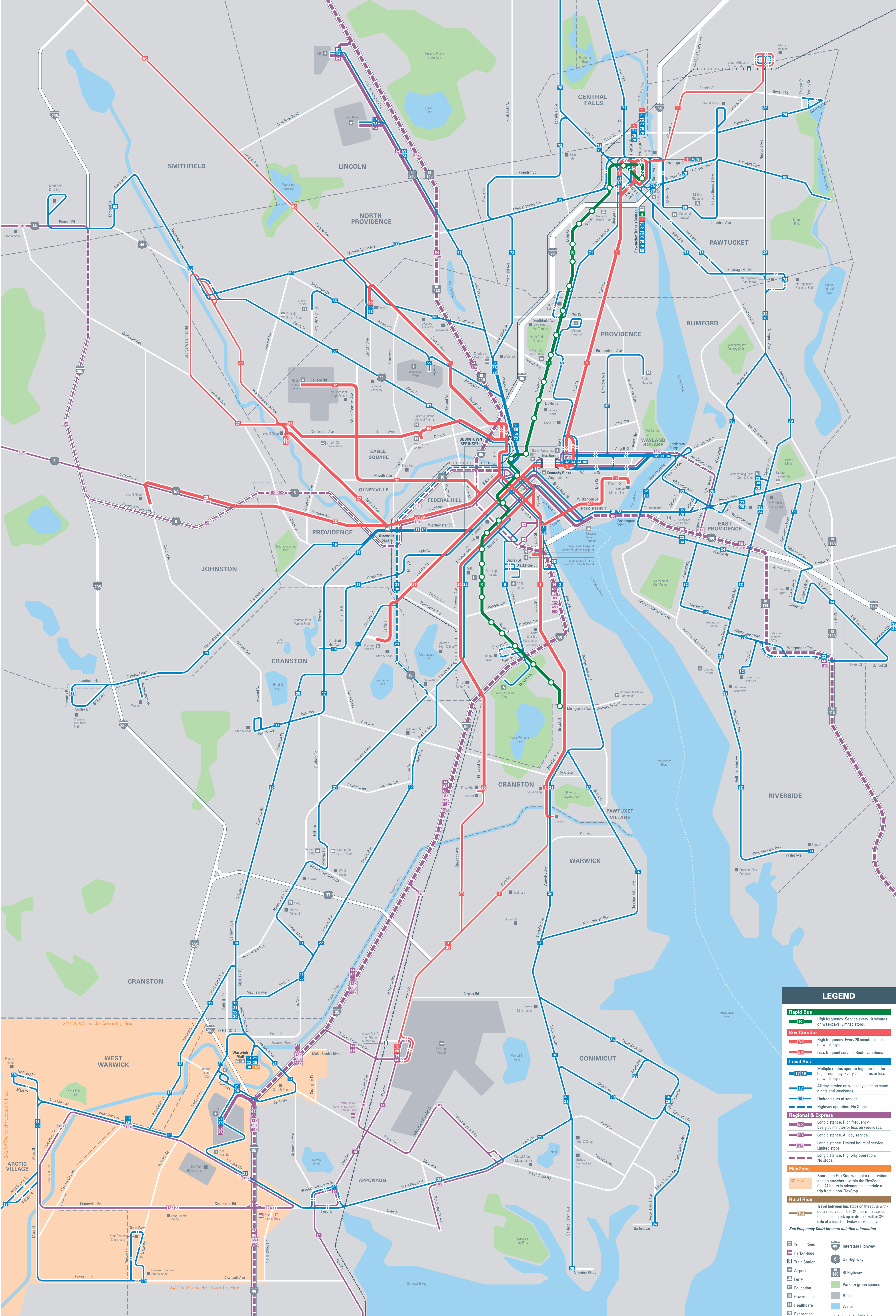
Rt #	Route Name	Weekday	Saturday	Sunday				
		Peak	Mid	Even	Day	Even	Day	Even
1	Hope - Eddy	.	.	.	.	.	.	.
3	Warwick Avenue	.	.	.	.	.	.	.
6	Prairie Ave - Roger Williams Park Zone	.	.	.	.	.	.	.
8X	Jefferson Blvd. Park-n-Ride	.	.	.	.	.	.	.
9X	Pascoog Park-n-Ride	.	.	.	.	.	.	.
10X	North Scituate	.	.	.	.	.	.	.
R	R-Line Broad St - N Main St	.	.	.	.	.	.	.
12X	Artistic / 117	.	.	.	.	.	.	.
13	Coventry - Arctic - Warwick Mall	.	.	.	.	.	.	.
14	West Bay	.	.	.	.	.	.	.
17	Dyer - Pocasset	.	.	.	.	.	.	.
18	Union Avenue	.	.	.	.	.	.	.
19	Plainfield - Westminster	.	.	.	.	.	.	.
20	Elmwood Ave - T.F. Green Airport	.	.	.	.	.	.	.
21	Reservoir - Garden City	.	.	.	.	.	.	.
22	Pontiac Avenue	.	.	.	.	.	.	.
27	Broadway - Manton	.	.	.	.	.	.	.
28	Broadway - Hartford	.	.	.	.	.	.	.
29	Cowasset - Kent County	.	.	.	.	.	.	.
30	Arlington - Oaklawn	.	.	.	.	.	.	.
31	Cranston Street	.	.	.	.	.	.	.
32	East Providence - Wampanoag	.	.	.	.	.	.	.
33	Riverside	.	.	.	.	.	.	.
34	East Providence	.	.	.	.	.	.	.
35	Rumford - Newport Ave	.	.	.	.	.	.	.
40	Butler - Elm Grove	.	.	.	.	.	.	.
49	Camp Street - Miriam Hospital	.	.	.	.	.	.	.
50	Douglas Avenue	.	.	.	.	.	.	.
51	Charles Street	.	.	.	.	.	.	.
64	Lincoln - Woonsocket	.	.	.	.	.	.	.
65	Admiral - Providence College	.	.	.	.	.	.	.
66	Chalkstone Ave	.	.	.	.	.	.	.

**BUS FREQUENCY**

Rt #	Route Name	Weekday	Saturday	Sunday				
		Peak	Mid	Even	Day	Even	Day	Even
57	Smith Street	.	.	.	.	.	.	.
58	Mineral Spring - North Providence	.	.	.	.	.	.	.
59X	North Smithfield - Lincoln Mall	.	.	.	.	.	.	.
60	Providence - Newport	.	.	.	.	.	.	.
61X	Tiverton East Bay Park-n-Ride	.	.	.	.	.	.	.
62	URI	.	.	.	.	.	.	.
63	Broadway - Middletown Shops	.	.	.	.	.	.	.
64	Newport - URI Kingstons	.	.	.	.	.	.	.
65X	Wakefield Park-n-Ride	.	.	.	.	.	.	.
66	URI - Gallie	.	.	.	.	.	.	.
67	Belleuve - Salve Regina Univ.	.	.	.	.	.	.	.
69	The Hill Climber	.	.	.	.	.	.	.
70	Engineering Line	.	.	.	.	.	.	.
71	Wood Street	.	.	.	.	.	.	.
72	Weeden - Central Falls	.	.	.	.	.	.	.
73	Mineral Spring - Twin River - CCRH	.	.	.	.	.	.	.
75	Central Street	.	.	.	.	.	.	.
76	Central Avenue	.	.	.	.	.	.	.
78	Beverage Hill Ave - East Providence	.	.	.	.	.	.	.
80	Armistice Blvd.	.	.	.	.	.	.	.
87	Fairmount - Walnut Hill	.	.	.	.	.	.	.
92	RI College - Federal Hill East Side	.	.	.	.	.	.	.
95X	Westerly Park-n-Ride	.	.	.	.	.	.	.
205	Narragansett	.	.	.	.	.	.	.
204	Westerly	.	.	.	.	.	.	.
210	Kingston	.	.	.	.	.	.	.
211	Blue Line & The Hill Climber	.	.	.	.	.	.	.
231	South Aquidneck	.	.	.	.	.	.	.
242	West Warwick - Coventry	.	.	.	.	.	.	.
281	Woonsocket	.	.	.	.	.	.	.
282	Pascoog - Slatersville	.	.	.	.	.	.	.
301	Westerly - Hope Valley Rural Ride	.	.	.	.	.	.	.







### LEGEND

- Rapid Bus**
  - R** High frequency. Service every 10 minutes on weekdays. Limited stops.
  - R** High frequency. Every 20 minutes or less on weekdays.
  - 20** Less frequent service. Route variations.
- Local Bus**
  - 17/19** Multiple routes operate together to offer high frequency. Every 20 minutes or less on weekdays.
  - 17** All day service on weekdays and on some nights and weekends.
  - 49** Limited hours of service.
  - 17/19** Highway operation. No Stops.
- Regional & Express**
  - 60** Long distance. High frequency. Every 30 minutes or less on weekdays.
  - 60** Long distance. All day service.
  - 61x** Long distance. Limited hours of service. Limited stops.
  - 61x** Long distance. Highway operation. No stops.
- FlexZone**
  - 231 Flex** Board at a FlexStop without a reservation and go anywhere within the FlexZone. Call 24 hours in advance to schedule a trip from a non-FlexStop.
- Rural Ride**
  - 301** Travel between bus stops on the route without a reservation. Call 24 hours in advance for a custom pick up or drop off within 3/4 mile of a bus stop. Friday service only.

See Frequency Chart for more detailed information

- Transit Center**
- Park-n-Ride**
- Train Station**
- Airport**
- Ferry**
- Education**
- Government**
- Healthcare**
- Shopping**
- 95** Interstate Highway
- 6** US Highway
- 146** RI Highway
- Parks & green spaces**
- Buildings**
- Water**
- Railroads**
- Ferry Routes**