

## HOW TO USE THIS MAP

The Rhode Island Public Transit Authority (RIPTA) welcomes you on board our buses and trolleys. Hop on and enjoy the ride!

This system map is designed to help you identify which areas of Rhode Island are served by RIPTA bus routes. The map also shows some key points of interest and landmarks to help you get oriented. The map is broken into several views: Close-up views of Newport, Providence and Kennedy Plaza; a greater metropolitan area map showing Providence, Warwick, Pawtucket and surrounding areas; and on the other side, a statewide map.

We serve almost every community in the state and using the key, you will see that we have high frequency options in and around the capital city of Providence. You can use the map to help you plan a trip, or you can try our easy-to-use trip planner on RIPTA.com. Our website also has schedules for each individual route and a description of RIPTA's family of services.

Below are details about some of our special programs highlighted in the legend and on the map:

**R-Line:** RIPTA's rapid bus line. It offers high frequency service, running every 10 minutes during the day and every 20 minutes at night, with limited stops for faster trips.

**Park-n-Ride:** Strategically located parking lots that are free of charge to anyone who parks a vehicle and commutes by transit or carpool. (See insert for detailed locations)

**FlexService:** Flex Zones represent a suburban or rural area that offers little or no fixed-route bus service. Flex service offers passengers the option of reserving a ride by calling ahead, catching the Flex Vehicle at one of its regularly scheduled Flex Stops, or requesting a stop anywhere within the FlexZone (see map). Call the FlexLine at 401-781-9400 to schedule 24 hours in advance.

## LEGEND

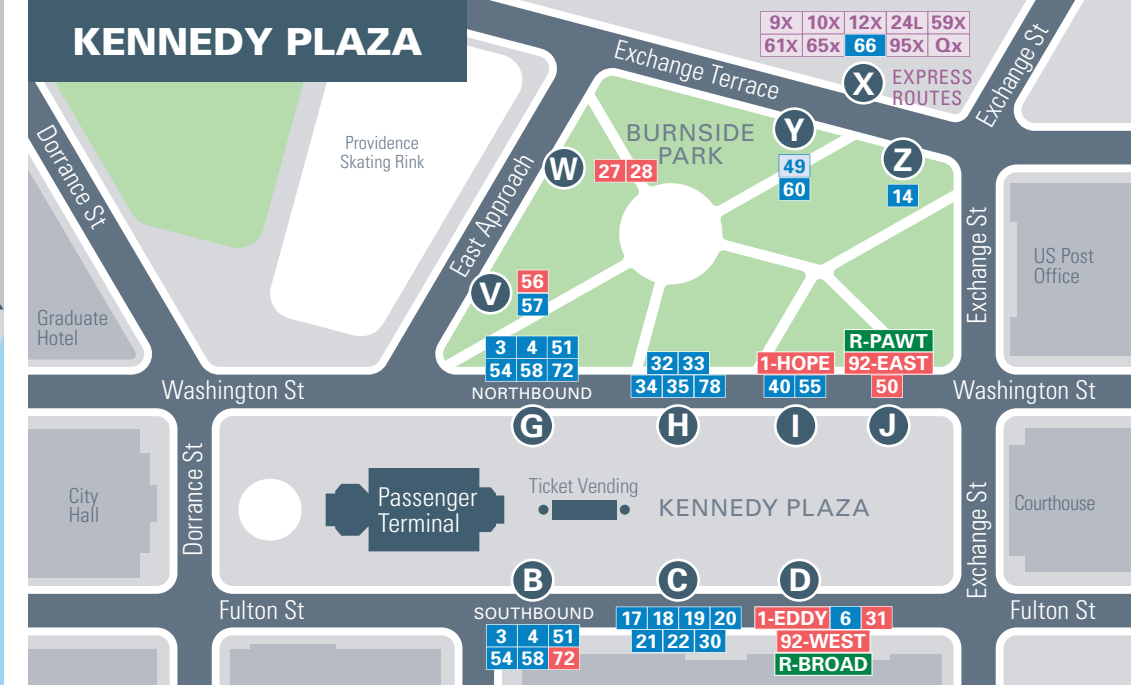
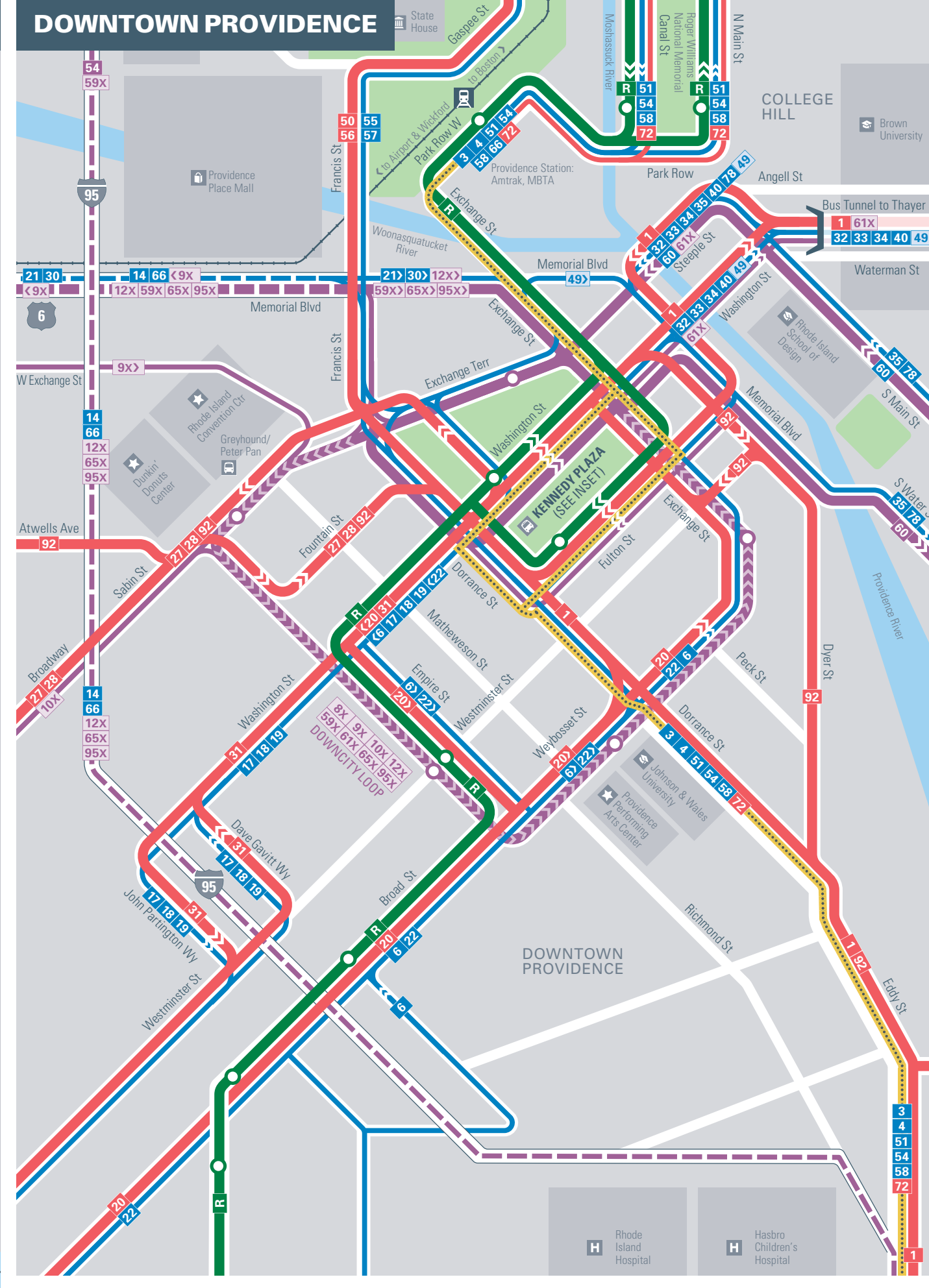
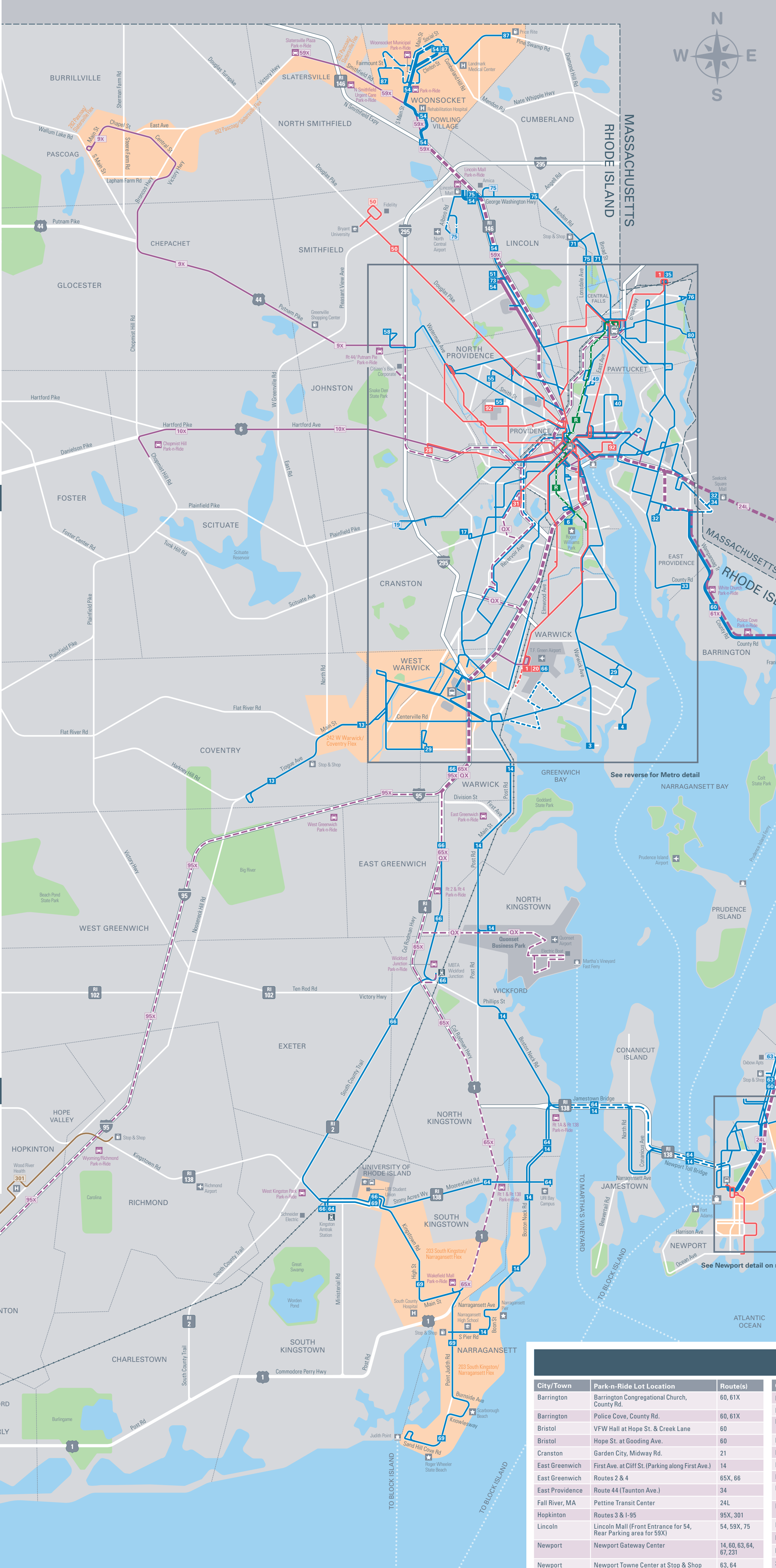
- Rapid Bus**
  - R** High frequency. Service every 10 minutes on weekdays. Limited stops.
- High Frequency**
  - 31** High frequency. Every 20 minutes or less on weekdays.
  - 20** Less frequent service. Route variations.
- Local & Regional Bus**
  - 17, 19** Multiple routes operate together to offer high frequency. Every 20 minutes or less on weekdays.
  - 17** All day service on weekdays and on some nights and weekends.
  - 49** Limited hours of service.
  - 60** Highway operation. No stops.
- Express**
  - 60** Long distance. High frequency. Every 30 minutes or less on weekdays.
  - 60** Long distance. All day service.
  - 61X** Long distance. Limited hours of service. Limited stops.
  - 61** Long distance. Highway operation. No stops.
- FlexZone**
  - 231 Flex** Board at a FlexStop without a reservation and go anywhere within the FlexZone. Call 24 hours in advance to schedule a trip from a non-FlexStop.
- Rural Ride**
  - 301** Travel between bus stops on the route without a reservation. Call 24 hours in advance for a custom pick up or drop off within 24 miles of a bus stop. Friday service only.
- Downtown Transit Connector (DTC)**
  - Provides high-frequency transit service (every 5 minutes in each direction) between the Providence Amtrak/MBTA Station and the Hospital District in Upper South Providence.

See Frequency Chart for more detailed information

- Transit Center
- Park-n-Ride
- Train Station
- Airport
- Ferry
- Education
- Government
- Healthcare
- Recreation
- Shopping
- Interstate Highway
- US Highway
- RI Highway
- Parks & green spaces
- Buildings
- Water
- Railroads
- Ferry Routes

## CONNECTING CARRIERS

- Peter Pan**  
peterpanbus.com • 1-800-343-9999
- GATRA**  
gatra.org • 800-483-2500
- Southeast Area Transit District (SEAT)**  
seatbus.com • 800-886-2631
- SRTA**  
srtabus.com • 508-989-5211



Locations	Rt #	Locations	Rt #	Locations	Rt #
Airport	1, 14, 20	Newport	62, 14	Thayer/Brown U.	1-HOPE, 32, 33, 34, 40, 49
Armory Dist.	17, 18, 19, 31	Gloystonville	17, 18, 21, 28	Train Station	R-N MAIN, 50, 51, 55, 56, 57, 58, 72
Broadway	27, 28	Pawtucket	R-EDDY, R-N MAIN, 72	Twin River	93, 54
East Providence	32, 33, 34, 35, 78	RI Hospital	1	Warwick Mail	21, 22, 30
Federal Hill	27, 28, 92-W, 10X	State House / Capitol Hill	50, 54, 57	Wayland	32, 33, 34, 40, 92-E
Jewelry Dist.	1, 3, 92-E				



### PARK-N-RIDES

City/Town	Park-n-Ride Lot Location	Route(s)	City/Town	Park-n-Ride Lot Location	Route(s)	City/Town	Park-n-Ride Lot Location	Route(s)
Barrington	Barrington Congregational Church, County Rd.	60, 61X	North Kingstown	Routes 138 & 1A	14, 64	Smithfield	Route 44 & Commerce Way	9X
Barrington	Police Cove, County Rd.	60, 61X	North Kingstown	Wickford Junction, Ten Rod Rd.	65X, 66	Somerset, MA	Wilber Ave, Somerset, MA	24L
Bristol	VFW Hall at Hope St. & Creek Lane	60	North Smithfield	Branch Village, North Smithfield Branch Village upper lot	59X, 282	South Kingstown	Wakfield Mall (Old Tower Hill Rd.)	64, 65X, 66, 203
Bristol	Hope St. at Gooding Ave.	60	Pawtucket	Slatersville Plaza at Routes 146A & 102	59X, 282	South Kingstown	Wakfield Mall (Old Tower Hill Rd.)	64, 65X, 66, 203
Cranston	Garden City, Midway Rd.	21	Pawtucket	George & Pine Sts.	1	Tiverton	West Kingston Park at Route 138	66
East Greenwich	First Ave. at Cliff St. (Parking along First Ave.)	14	Providence	Boyd's Lane & Route 24	60, 61X	Warren	Fish Rd. & Route 24	24L, 61X
East Greenwich	Routes 2 & 4	65X, 66	Providence	Charles St. at Route 146 opposite Home Depot	51, 58, 72	Warwick	Franklin St. Near Main St. at East Bay Bike	60, 61X
East Providence	Route 44 (Taunton Ave.)	34	Providence	North Main St. at North Burial Ground (On Street Parking)	R-Line	Warwick	Routes 117 & I-95	12X, 242
Fall River, MA	Pettine Transit Center	24L	Providence	Chalkstone Ave. at Sisson St.	56	Westerly	Westerly Railroad Station, Railroad Ave.	95X, 204, 301
Hopkinton	Routes 3 & I-95	95X, 301	Providence	Smith St. at Fruit Hill Ave.	57	West Greenwich	New London Turnpike & I-95 (Exit 7)	95X
Lincoln	Lincoln Mall (Front Entrance for 54, Rear Parking area for 59X)	14, 60, 63, 64, 67, 231	Richmond	Routes 138 & I-95	95X	Woonsocket	Route 146A & Park Ave., Park Square	54, 59X
Newport	Newport Gateway Center	63, 64	Scituate	Chopmist Hill Fire Station	10X	Woonsocket	Main St. Municipal Lots	54, 87, 281

## GET CONNECTED

- Like Us on Facebook  
facebook.com/RIDERIPTA
- Follow Us on Twitter  
Twitter.com/RIPTA\_RI
- CustomerRelations@RIPTA.com
- RIPTA.com
- 401.781.9400



## POPULAR DESTINATIONS

Major Transfers	Location	City	Routes	Major Destinations	City/Town	Route(s)
Newport Gateway	America's Cup Ave at Marlborough St	Newport	14, 60, 63, 64, 67, 231	Miriam Hospital	Providence	1, R-Line, 49
Kennedy Plaza	Dorrance St at Washington St	Providence	1, 3, 4, 6, 9X, 10X, R-Line, 12X, 14, 17, 18, 19, 20, 21, 22, 27, 28, 30, 31, 32, 33, 34, 35, 40, 49, 50, 51, 54, 55, 56, 57, 58, 59X, 60, 61X, 65X, 66, 72, 78, 92, 95X, 10X	Neighborhood Health Station	Central Falls	71
CCRI Warwick	CCRI Warwick	Warwick	13, 21, 22, 29, 30, 242	Newport Hospital	Newport	60, 63
URI	Lower College Rd at Student Union	South Kingstown	64, 66, 69, 210	Our Lady of Fatima Hospital	North Providence	55
Pawtucket Transfer Center	Roosevelt Ave at Main St	Pawtucket	1, R-Line, 71, 72, 73, 75, 76, 78, 80	RI Hospital	Providence	1, 3, 4, 51, 54, 58, 72
Olmstead Square	Westminster St at Broadway	Providence	17, 19, 27, 28	VA Hospital	Providence	56
Wampanoag Plaza	Pawtucket Ave at Taunton Ave	East Providence	33, 34, 78	Women & Infants Hospital	Providence	1, 3, 4, 6, 51, 54, 58, 72

Major Destinations	City/Town	Route(s)	Major Destinations	City/Town	Route(s)
Brown University	Providence	1, 3, 33, 34, 40, 49	Jenks Park/Cogswell Tower	Central Falls	71
Bryant University	Smithfield	50	Mansions/Cliff Walk	Newport	67
CCRI-Lincoln	Lincoln	51, 54, 73	Narragansett Beaches	Narragansett	14, 69
CCRI-Newport	Newport	63, 64	Newport Grand Casino	Newport	63
CCRI-Providence	Providence	6	RI Convention Center	Providence	27, 28, 92
CCRI-Warwick	Warwick	13, 14, 21, 22, 29, 30, 66	Roger Williams Park & Zoo	Providence	R, 6, 20
Nursing Education Center	Providence	1, 3, 58, 92	Slater Mill	Pawtucket	1, R-Line, 71, 72, 73, 75, 76, 78, 80
Johnson & Wales University	Providence	1, 3, 6, 20, 22	Twin River Casino	Lincoln	51, 54, 73
Providence College	Providence	55, 57			
Rhode Island College	Providence	55, 57			
Rhode Island School of Design	Providence	1, 32, 33, 34, 35, 40, 49, 78			
Roger Williams University	Bristol	60, 61X			
Salve Regina University	Newport	67			
University of Rhode Island	South Kingstown	64, 66, 69			

Major Destinations	City/Town	Route(s)	Major Destinations	City/Town	Route(s)
Butler Hospital	Providence	40	Brewery Parkade	Cranston	31
Hasbro Childrens Hospital	Providence	1, 3, 4, 51, 54, 58, 72	Garden City	Cranston	21
Kent Hospital	Warwick	29	Lincoln Mall	Lincoln	54, 59X, 75

Major Destinations	City/Town	Route(s)	Major Destinations	City/Town	Route(s)
RI DMV	Cranston	21	Galilee Ferry Dock	Narragansett	66
State House	Providence	50, 55, 56, 57	Kingston Train Station	South Kingstown	64, 66
			Providence Train Station	Providence	R-Line, 3, 4, 50, 51, 54, 55, 56, 57, 58, 66, 72
			T.F. Green Airport	Warwick	1, 14, 20, 66
			Wickford Jet Train Station	North Kingstown	65X, 66

## ADDITIONAL INFORMATION

### BIKE-FRIENDLY BUSES

All you need to get around might be your own trusty bike. Learn how to use the power of you to make your commute a breeze and enjoy some health benefits too! There are many programs in place to help make biking a viable alternative to driving alone.  
[ripta.com/bike](http://ripta.com/bike)

### VANPOOL

Smarter than driving alone. Better than a typical carpool. RIPTA has partnered with Commute with Enterprise and is now offering a \$60 per person monthly subsidy to vanpool participants in Rhode Island!  
A vanpool consists of a group of commuters who work similar hours and who travel similar routes. For example, it could be eight people who all live in western Cranston and work in businesses at Quonset Business Park. The participants sign up to lease a comfortable, late-model van or SUV provided by Commute with Enterprise.

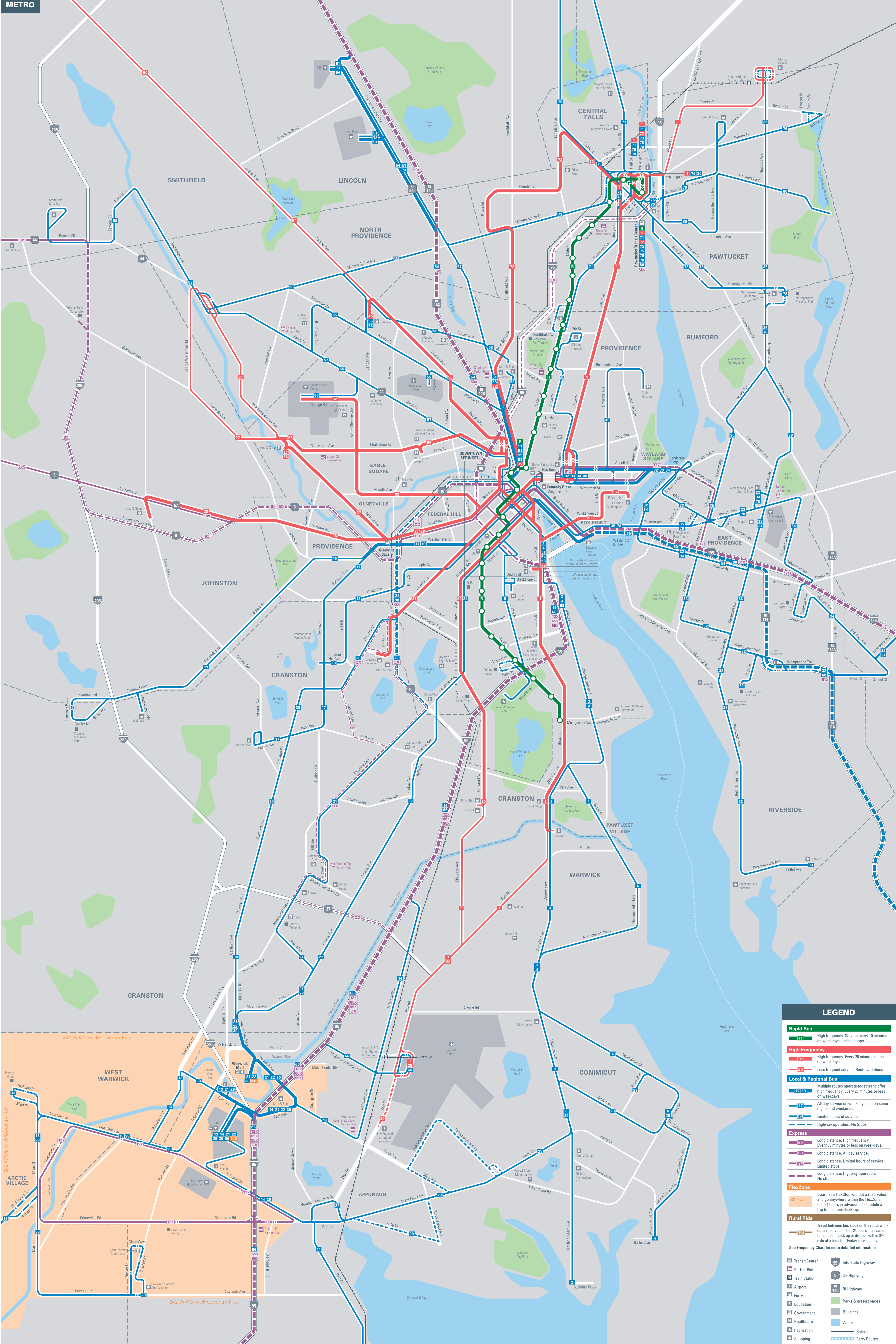
### COMMUTER RESOURCES

As advocates for practical and earth friendly commuting options, we work to change the way Rhode Islanders think about their transit choices. Our work helps the public save on fuel costs, parking expenses and time by encouraging the use of convenient and safe methods of travel as environmentally conscious alternatives to driving alone.  
RIPTA and Commuter Resource Rhode Island (CRRI) are partners in helping Rhode Islanders get around the state while saving time, money and the environment. CRRI is dedicated to helping travelers navigate RIPTA services as well as providing guidance for using other commuting alternatives. We have staff available to come talk to your group or meet with you individually to help explore your commuting options.  
[ripta.com/employer-programs](http://ripta.com/employer-programs)

### transit

Wherever you are, just pull Transit out of your pocket and quickly know when the next bus or train is arriving. Not sure what's the fastest way? Use our easy-to-use trip planner to find your way. In addition to RIPTA, Transit supports the MBTA and P&B for integrated trip planning, and provides public transit information in over 78 cities worldwide.  
[ripta.com/mobile-applications](http://ripta.com/mobile-applications)

RIPTA is fully compliant with the requirements of the Americans with Disabilities Act (ADA)



### LEGEND

- Rapid Bus**
  - R** High frequency. Service every 10 minutes on weekdays. Limited stops.
- High Frequency**
  - 31** High frequency. Every 20 minutes or less on weekdays.
  - 20** Less frequent service. Route variations.
- Local & Regional Bus**
  - 17-19** Multiple routes operate together to offer high frequency. Every 20 minutes or less on weekdays.
  - 17** All day service on weekdays and on some nights and weekends.
  - 49** Limited hours of service.
  - 1** Highway operation. No Stops.
- Express**
  - 60** Long distance. High frequency. Every 30 minutes or less on weekdays.
  - 60** Long distance. All day service.
  - 61X** Long distance. Limited hours of service. Limited stops.
  - 61** Long distance. Highway operation. No stops.
- FlexZone**
  - 231 Flex** Board at a FlexStop without a reservation and go anywhere within the FlexZone. Call 24 hours in advance to schedule a trip from a non-FlexStop.
- Rural Ride**
  - 301** Travel between bus stops on the route without a reservation. Call 24 hours in advance for a custom pick up or drop off within 3/4 mile of a bus stop. Friday service only.

See Frequency Chart for more detailed information

- Transit Center** (Icon)
- Park-n-Ride** (Icon)
- Train Station** (Icon)
- Airport** (Icon)
- Ferry** (Icon)
- Education** (Icon)
- Government** (Icon)
- Healthcare** (Icon)
- Recreation** (Icon)
- Shopping** (Icon)
- Interstate Highway** (Icon)
- US Highway** (Icon)
- Rt Highway** (Icon)
- Parks & green spaces** (Green)
- Buildings** (Grey)
- Water** (Blue)
- Railroads** (Dashed line)
- Ferry Routes** (Dotted line)